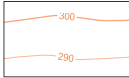


ChasingMaps standard mapping legend

1:25,000 scale standard styling



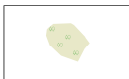
Index contour line with label
Contour line with label



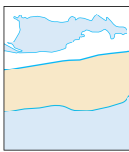
Spot Height



Boulders
Rocky Outcrops, Crags and Cliffs




Forest, Woodland



Major Water feature
High Water Line
Foreshore
Low Water Line
Tidal Water

As shown on
mapping
containing water
features.

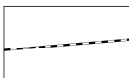


Tidal High Water Line
Tidal Low Water Line

As shown on
mapping NOT
containing water
features.



Major Road



Standard Gauge Railway



Open Access Land
(England and Wales only)